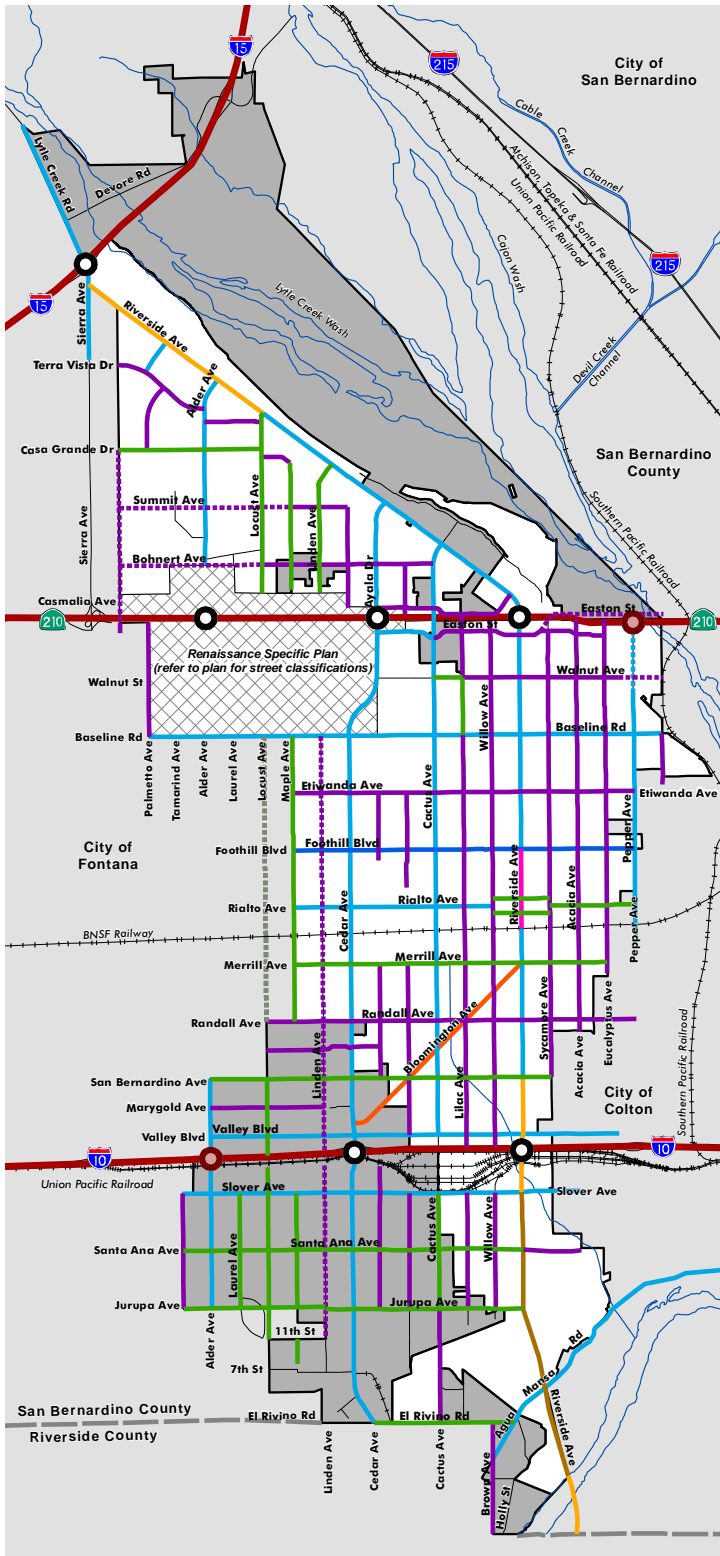



MAKING THE CONNECTIONS: THE CIRCULATION CHAPTER



Street Classification

Existing right-of-ways are indicated with a solid line, proposed right-of-ways are indicated with a dotted line, and right-of-ways outside the planning area are indicated with a gray line.

- Freeway
- Major Arterial Highway
- Major Arterial
- ⋯ Major Arterial
- Modified Major Arterial I
- Modified Major Arterial II
- Modified Arterial I
- Modified Arterial II
- Secondary Arterial
- ⋯ Secondary Arterial
- ⋯ Secondary Arterial
- Collector Street
- ⋯ Collector Street

Freeway Interchanges

- Existing Interchange
- Planned Future Interchange

Base Map Features

- Rialto Incorporated Area
- Rialto Sphere of Influence
- County Boundary
- Local Road
- Railroad
- Hydrological Feature

Source: Iteris, Inc. (2008)

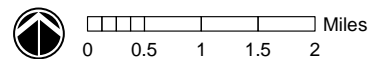


Exhibit 4.1 – Street Classifications